

**Date:** 03.09.2025 **Time:** 14:45 hrs

**Subject:** BULLETIN NO: 1 **Document No:** 1.1

*From:* The Clerk of the Course *Number of pages:* 4

*To:* All competitors/crew members *Attachments:* 4

**APPROVED BY THE FIA - 03.9.2025**

### **Amendments to the Supplementary Regulations of the Rally.**

#### **1.3 Overall SS distance and total distance of the itinerary (amend)**

Overall SS distance: ~~185.24km~~ 185.26km

Total distance of the rally ~~676.97km~~ 684.02km

#### **2.5. Stewards of the Meeting (amend)**

Role	Name
ASN Steward	<del>Nicky MOFFITT</del> Jonathan Lord (GBR)

#### **2.7. Senior Officials (add)**

Role	Name	Licence No.
Safeguarding Officer	Jayne Day	328721
Safeguarding Officer	Wenna Roberts	184652
Competitor Relations Officer (CRO)	Simon Gronow	<del>29943</del> 20697



### 3.2 Schedule during the rally week (amend)

Date	Time	Item	Location
04.09.25	11:00 - 17:00	Scrutineering/Sealing & marking of components	Antony Motors Van Centre, SY26 3JQ
05.09.25	07:00 - 08:00	Re-scrutineering	Antony Motors Van Centre, SY26 3JQ
07.09.25	16:30	Final Scrutineering	Antony Motors Van Centre, SY26 3JQ

### 9.2.2 Speed limits (amend)

The maximum speed allowed during Reconnaissance is ~~50 km/h (30 mph)~~ **80 km/h (50 mph)** on special stages, unless ~~another~~ **a lower** speed limit is indicated by traffic signs or ~~by written instructions in the Road Book (or in Bulletins)~~ **as shown in the Reconnaissance Slow Zone Locations Schedule Appendix in this Bulletin.**

All crews are reminded of Art. 34.2 of the 2025 FIA RRSR.

Competitors should note that all UK speed limits and signage are MPH (miles per hour)

### 11.1 Scrutineering, Sealing and Marking and Installations (amend)

Place: Antony Motors Van Centre  
Glan Yr Afon Industrial Estate  
Aberystwyth  
SY23 3JQ

what3words:///post.tangible.tilts

**Please refer to Attachment 2 in this Bulletin for Scrutineering Times.**

### 12.14.1 Virtual Chicane (add)

The Virtual Chicane information and training video is now available on the event Sportity Channel.



At the conclusion of the video there is a link to a short questionnaire. This assessment must be successfully completed before documentation. Documents will not be issued to any crew until the safety assessment has been correctly completed.

#### **12.15.1 Artificial Intelligence Safety Camera (AISC) (add)**

Nominated Crews: #3, #5, #10, #12, #19

#### **12.16 Rali Show (add)**

A Rali Show will take place on Friday 5 September at the Ceremonial Start area at Aberystwyth Bandstand on the promenade from 14:30. All International Rally cars are requested to be on display during the Rali Show, and can be delivered by a team member, according to the following timings:

Location: [///mirroring.bugs.plugged](http://mirroring.bugs.plugged)

Time	Activity
14:15 - 14:30	Cars arrive at Rali Show area, please follow the road book P31-34
14:30	Rali Show opens to the public with selected cars on display
15:00 - 15:30	Autograph session with selected drivers (drivers only)
15:30 - 15:45	Pre-event press conference with selected drivers
15:45 - 15:50	Official drivers photograph (drivers only)
16:00	Ceremonial start with cars & crew (drivers and co-drivers) driving over start ramp

The drivers of the following cars are requested to take part in the autograph session and official photograph:

#1, #2, #3, #4, #5, #6, #7, #8, #9, #10, #11, #12, #14, #20



The following drivers will take part in the pre-event press conference:

#1, #3, #8, #9, #10, #14, #11, #20

Competitors are requested to wear their race overalls for the Rali Show and Ceremonial Start activities.

**Bulletin 1, Attachment 1**

Appendix 1: Amended Itinerary

**Bulletin 1, Attachment 2**

Scrutineering Schedule - Thursday 4 September

**Bulletin 1, Attachment 3**

Reconnaissance Slow Zones Location Schedule

**Bulletin 1, Attachment 4**

Safeguarding Officers Locations Schedule

A handwritten signature in black ink, appearing to read 'Andy Gilmore', is written over a light blue horizontal line.


**Andy GILMORE**  
Clerk of the Course

## APPENDIX 1 - Amended Itinerary

JDS MACHINERY RALI 2025 CEREDIGION					All Distances Are in KM		Itinerary	
					V1.10 - 03 September 2025			
Free Practice / Qualifying / Shakedown					Friday, 5th September 2025			
TC	Location	SS Distance	Liaison Distance	Total Distance	Target Time	First Car Due		
Service OUT								
RA	Refuel - Aberystwyth		(0.00)					
FP	Distance to next Refuel	(6.34)	(33.59)	(39.93)				
FP	Free Practice - Pendam	6.34	18.21	18.21		9:00		
	Service IN		15.38	21.72				
Service OUT								
RA	Refuel - Aberystwyth		(0.45)					
QS	Distance to next Refuel	(6.34)	(33.63)	(39.97)				
			18.21	18.21				
TCQS						10:55		
QS	Qualifying Stage - Pendam	6.34				11:01		
QSTZ	Qualifying Stage Technical Zone (Early Check-In Permitted)		15.42	21.76	0:30	11:31		
Service OUT								
			18.21					
SD	Shakedown - Pendam	6.34				11:45		
	Service IN		15.38	21.72				
Shakedown closes at 13:30								
Ceremonial Start & Leg 1 (Section 1)					Friday, 5th September 2025			
Service Park Out								
TCCS	Ceremonial Start			2.83		16:00		
	Service Park In			2.54		17:00		
TC0	Service Out					17:00		
1			1.56		0:05	17:05		
SSS1	Aberystwyth 1	1.25				17:10		
TC1A	Parc Ferme IN (Early Check-In Permitted)		1.81	3.06	0:10	17:20		
					Sunrise	6:34		
					Sunset	19:54		

TC1B	Parc Ferme OUT					<b>6:00</b>	Section 2
1C	Service IN	1.73	1.73	0:05		6:05	
	<b>SERVICE A - Aberystwyth</b>	<b>1.25</b>	<b>5.10</b>	<b>6.35</b>	<b>0:10</b>		
1D	Service OUT					6:15	
RA 1	Refuel - Aberystwyth	(0.40)					
	Distance to next Refuel	(48.16)	(104.50)	(152.66)			
2		34.28	34.28	0:50		7:05	
SS2	<b>Cwm Elan 1</b>	<b>14.30</b>				<b>7:10</b>	
3		38.02	52.32	1:10		8:20	
SS3	<b>Y Diafol 1</b>	<b>33.86</b>				<b>8:25</b>	
RA 2	Remote Refuel - TBC	(32.20)					Section 3
	Distance to next Refuel	(13.74)	(99.21)	(112.95)			
3A	Regroup IN - Lampeter	44.58	78.44	1:50		10:15	
3B	Regroup OUT	0.00	0.00	0:20		10:35	
4		14.40	14.40	0:20		10:55	
SS4	<b>Mydroilyn 1</b>	<b>13.74</b>				<b>11:00</b>	
4A	Regroup & Technical Zone IN	40.16	53.90	1:10		12:10	
4B	Regroup OUT - Service IN	0.07	0.07	0:20		12:30	
	<b>SERVICE B - Aberystwyth</b>	<b>61.90</b>	<b>171.51</b>	<b>233.41</b>	<b>0:30</b>		
4C	Service OUT					13:00	
RA 3	Refuel - Aberystwyth	(0.40)					Section 4
	Distance to next Refuel	(48.16)	(104.50)	(152.66)			
5		34.28	34.28	0:50		13:50	
SS5	<b>Cwm Elan 2</b>	<b>14.30</b>				<b>13:55</b>	
6		38.02	52.32	1:10		15:05	
SS6	<b>Y Diafol 2</b>	<b>33.86</b>				<b>15:10</b>	
RA 4	Remote Refuel - TBC	(32.20)					
	Distance to next Refuel	(14.99)	(105.01)	(120.00)			
6A	Regroup IN - Lampeter	44.58	78.44	1:50		17:00	
6B	Regroup OUT	0.00	0.00	0:20		17:20	
7		14.40	14.40	0:20		17:40	Section 5
SS7	<b>Mydroilyn 2</b>	<b>13.74</b>				<b>17:45</b>	
8		41.53	55.27	1:10		18:55	
SSS8	<b>Aberystwyth 2</b>	<b>1.25</b>				<b>19:00</b>	
8A	Technical Zone IN	3.03	4.28	0:10		19:10	
8B	Technical Zone OUT - Service IN	0.07	0.07	0:10		19:20	
	<b>SERVICE C - Aberystwyth</b>	<b>63.15</b>	<b>175.91</b>	<b>239.06</b>	<b>0:45</b>		
8C	Service OUT					20:05	
8D	Parc Ferme IN (Early Check-In Permitted)	1.40	1.40	0:10		20:15	
<b>Leg 1 Totals (KM)</b>		<b>126.30</b>	<b>353.92</b>	<b>480.22</b>			

Sunrise	6:36
Sunset	19:52

<div>  </div>					Itinerary	
All Distances Are in KM					V1.10 - 03 September 2025	
Leg 2, Sections 6, 7 & 8					Sunday 7th September 2025	
TC	Location	SS Distance	Liaison Distance	Total Distance	Target Time	First Car Due
8E	Parc Ferme OUT					8:45
8F	Service IN		1.73	1.73	0:05	8:50
	<b>SERVICE D Aberystwyth</b>	<b>0.00</b>	<b>1.73</b>	<b>1.73</b>	<b>0:15</b>	
8G	Service OUT					9:05
<b>RA 5</b>	Refuel - Aberystwyth Distance to next Refuel		(0.40) (29.48) (69.79)	(99.27)		
9			19.81	19.81	0:30	9:35
<b>SS9</b>	<b>Nant y Moch 1</b>	<b>14.00</b>				<b>9:40</b>
10			36.36	50.36	1:10	10:50
<b>SS10</b>	<b>Mynydd Bach 1</b>	<b>15.48</b>				<b>10:55</b>
10A	Regroup & Technical Zone IN		13.62	29.10	0:40	11:35
10B	Regroup OUT - Service IN		0.00	0.00	0:20	11:55
	<b>SERVICE E - Aberystwyth</b>	<b>29.48</b>	<b>69.79</b>	<b>99.27</b>	<b>0:30</b>	
10C	Service OUT					12:25
<b>RA 6</b>	Refuel - Aberystwyth Distance to next Refuel		(0.40) (29.48) (73.72)	(103.20)		
11			19.81	19.81	0:30	12:55
<b>SS11</b>	<b>Nant y Moch 2</b>	<b>14.00</b>				<b>13:00</b>
11A	Regroup IN - Hafod		33.59	47.59	1:05	14:05
11B	Regroup OUT		0.00		0:50	14:55
12			2.85	2.85	0:05	15:00
<b>SS12</b>	<b>Mynydd Bach 2 (Power Stage)</b>	<b>15.48</b>				<b>15:05</b>
<b>12A</b>	<b>Ceremonial FINISH</b>		<b>15.72</b>	<b>31.20</b>	<b>0:55</b>	<b>16:00</b>
12B	Parc Ferme IN (Early Check-In Permitted)		1.35	1.35	1:00	17:00
<b>Leg 2 Totals (KM)</b>		<b>58.96</b>	<b>144.84</b>	<b>203.80</b>		
Totals of the Rally (KM)		Nr of Stages	SS	Liaison	Total	% of Stages
Friday and Saturday, Sections 1, 2 3, 4 & 5		8	126.30	353.92	480.22	26.30%
Sunday, Sections 6, 7 & 8		4	58.96	144.84	203.80	28.93%
<b>Totals (KM)</b>		<b>12</b>	<b>185.26</b>	<b>498.76</b>	<b>684.02</b>	<b>27.08%</b>

Sunrise	6:37
Sunset	19:49

## APPENDIX 2 - Scrutineering Schedule

Timetable as below

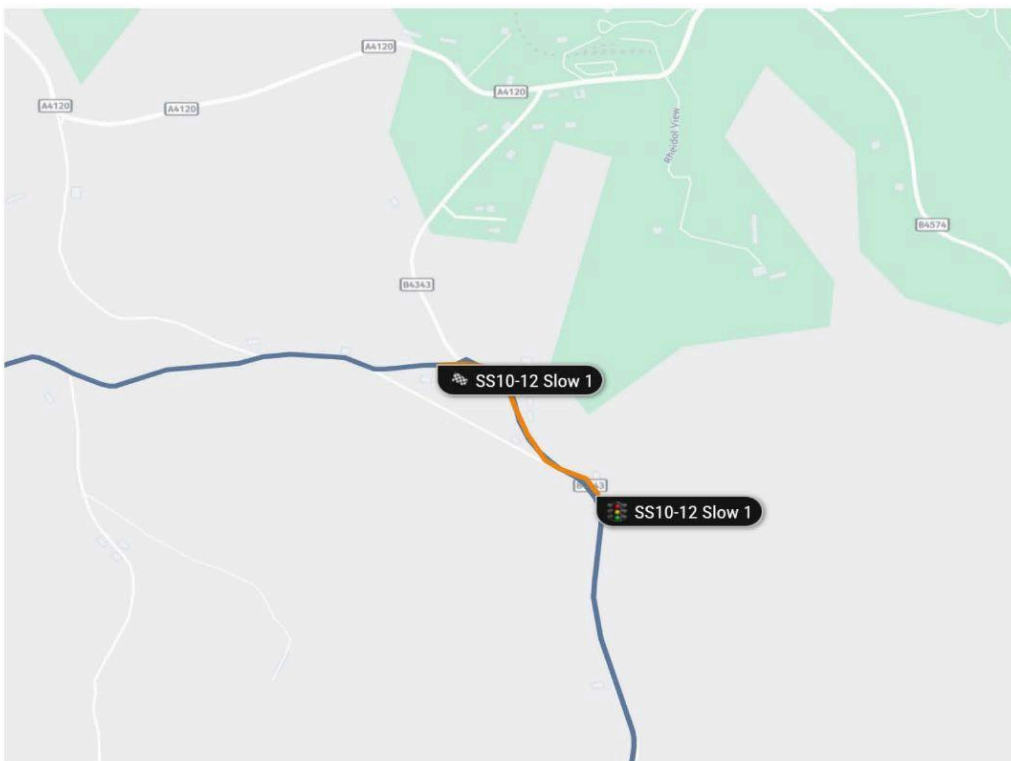
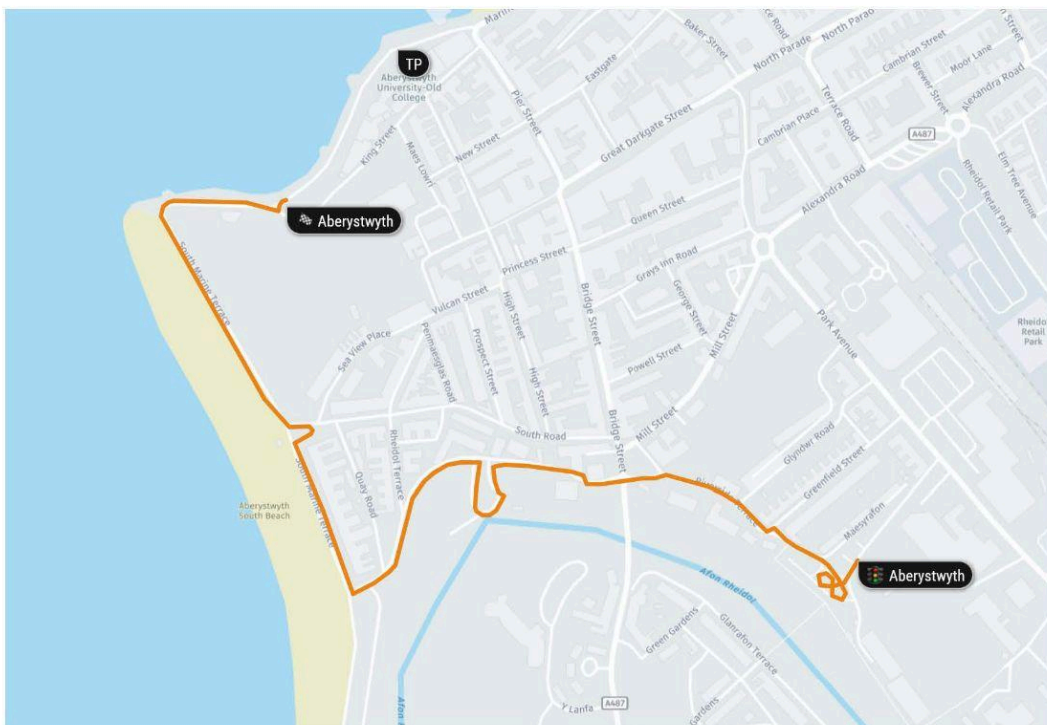
Car #	Time	Car #	Time
1	11:00	16	15:30
2	11:25	17	15:05
3	11:50	18	15:10
4	12:05	19	14:35
5	12:30	20	14:10
6	12:55	21	13:45
7	13:20	22	13:20
8	13:45	23	12:55
9	14:10	24	12:20
10	14:35	25	11:55
11	15:00	26	11:30
12	15:25	27	11:05
14	15:50		
15	15:55		

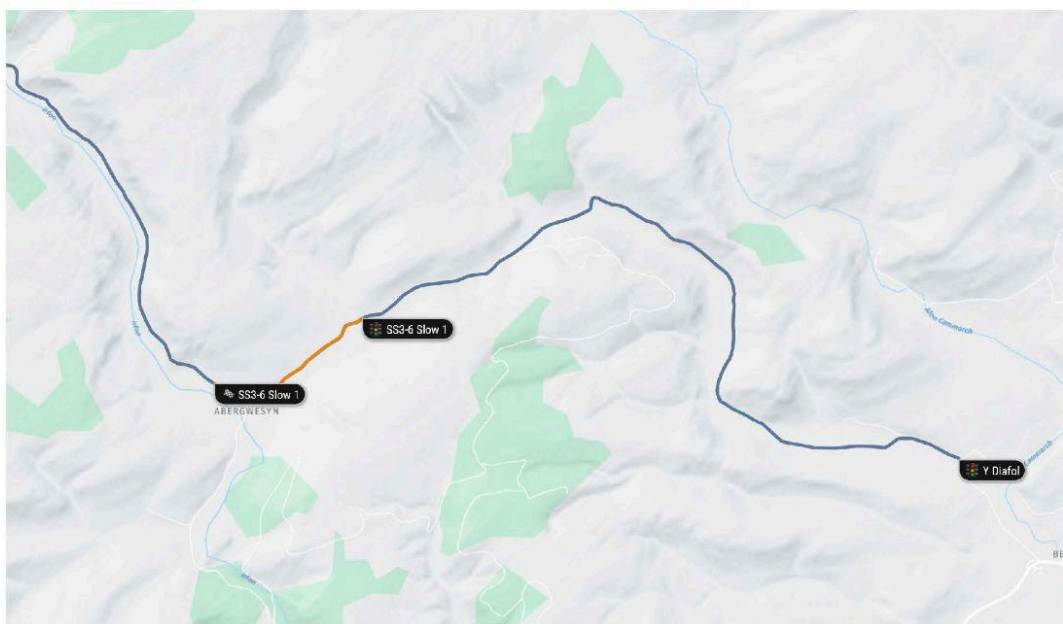
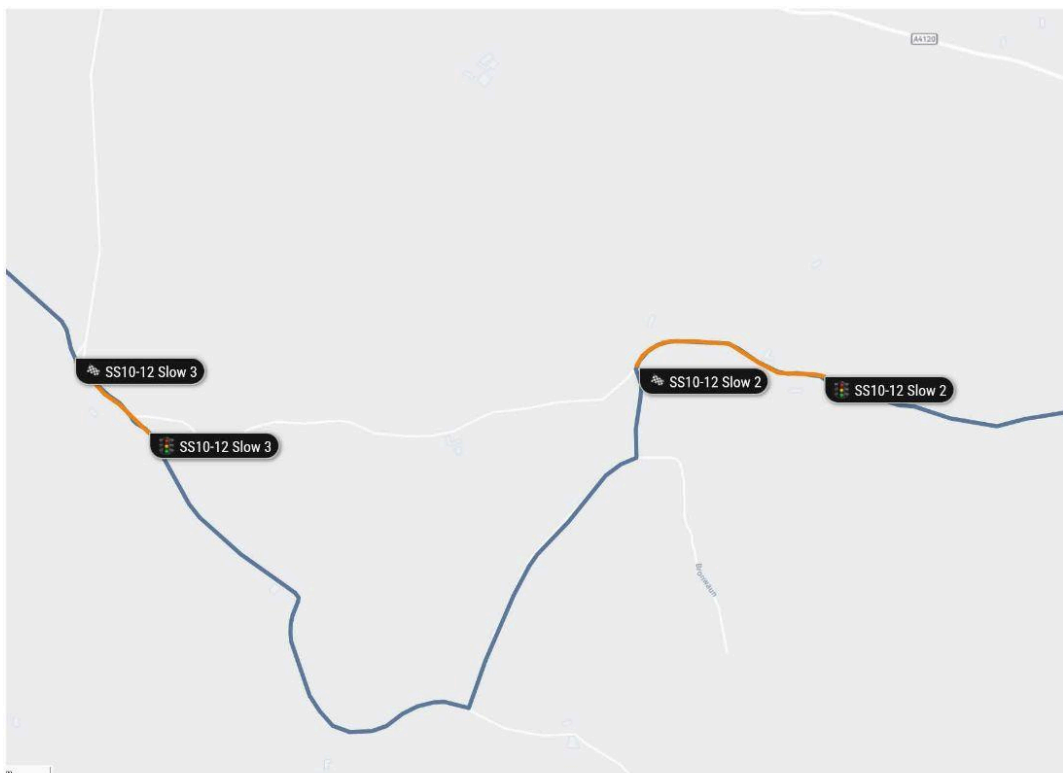
### APPENDIX 3 - Reconnaissance Slow Zones Location Schedule

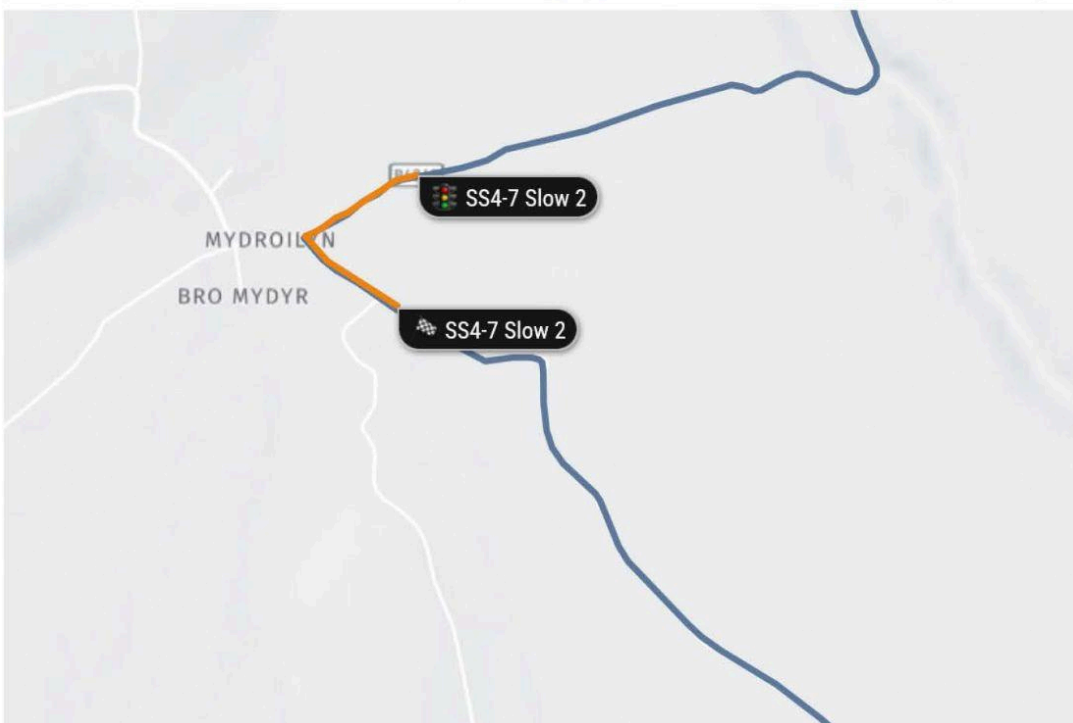
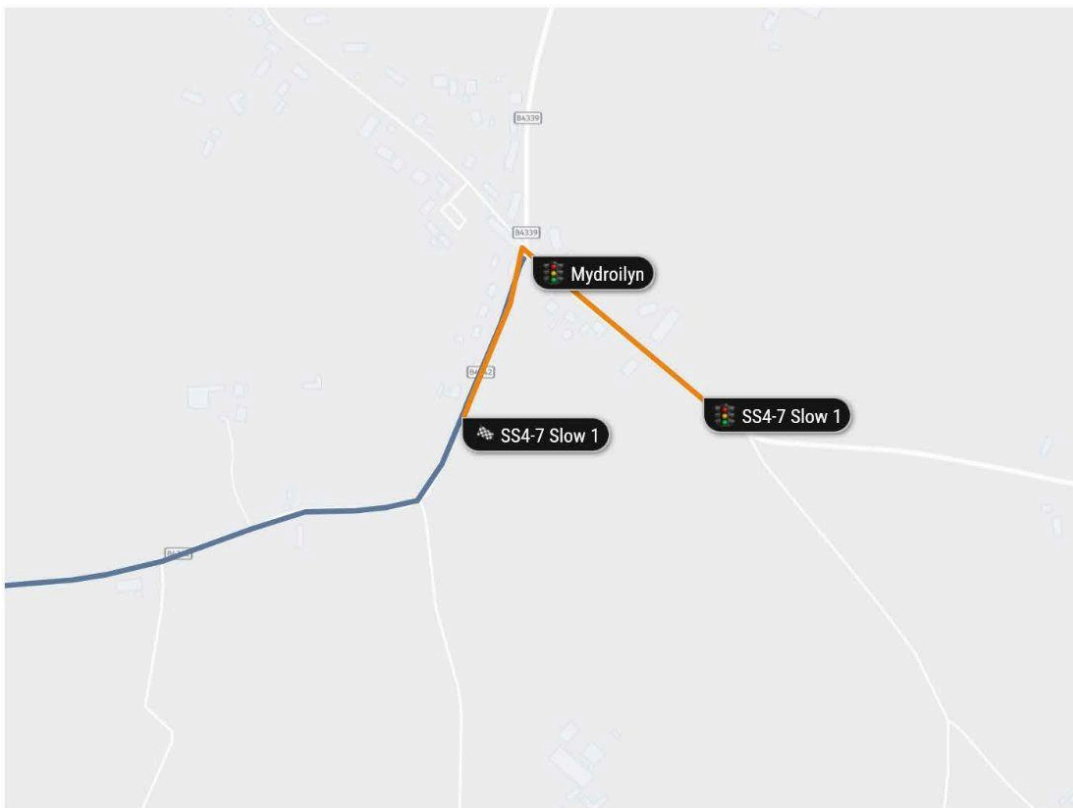
Stage	Slow Zone Start	Slow Zone End	Speed Limit
<b>QS</b>	52.411067, -3.841533 N52° 24.664' W003° 50.492'	52.414017, -3.843867 N52° 24.841' W003° 50.632'	<b>20 MPH/ 33 KPH</b>
<b>SS1 &amp; 8</b>	Entire Stage	Entire Stage	<b>20 MPH/ 33 KPH</b>
<b>SS3 &amp; 6</b>	52.167200, -3.662117 N52° 10.032' W003° 39.727'	52.162417, -3.679867 N52° 09.745' W003° 40.792'	<b>20 MPH/ 33 KPH</b>
<b>SS4 &amp; 7</b>	52.179050, -4.212450 N52° 10.743' W004° 12.747'	52.178883, -4.215967 N52° 10.733' W004° 12.958'	<b>20 MPH/ 33 KPH</b>
<b>SS4 &amp; 7</b>	52.175283, -4.252883 N52° 10.517' W004° 15.173'	52.173100, -4.253450 N52° 10.386' W004° 15.207'	<b>20 MPH/ 33 KPH</b>
<b>SS10 &amp; 12</b>	52.369200, -3.855433 N52° 22.152' W003° 51.326'	52.371233, -3.859050 N52° 22.274' W003° 51.543'	<b>20 MPH/ 33 KPH</b>
<b>SS10 &amp; 12</b>	52.371383, -3.878333 N52° 22.283' W003° 52.700'	52.371533, -3.883767 N52° 22.292' W003° 53.026'	<b>20 MPH/ 33 KPH</b>
<b>SS10 &amp; 12</b>	52.370383, -3.898067 N52° 22.223' W003° 53.884	52.371717, -3.900233 N52° 22.303' W003° 54.014'	<b>20 MPH/ 33 KPH</b>

All Slow Zone Starts and Ends will be identified with the following Signs:









## Safeguarding Officers Locations Schedule

Names	Phone number	Location
Donna Jones	07501 058928	Media Centre/Rally HQ
Jayne Day	07956 073299	Rali Enage
Wenna Roberts	07887 803387	Stages

Thursday 4th September		
10:00 - 17:00	Media Centre (Donna Jones)	Llety Park Hotel
10:00 - 16:00	Rali Engage (Jayne Day)	Promenade, Aberystwyth
Friday 5th September		
07:00 - 22:00	Media Centre (Donna Jones)	Llety Park Hotel
12:00 - 17:00	Rali Engage (Jayne Day)	Promenade, Aberystwyth
Saturday 6th September		
05:30 - 00:00	Media Centre (Donna Jones)	Llety Park Hotel
10:00 - 17:00	Rali Engage (Jayne Day)	Promenade, Aberystwyth
Sunday 7th September		
07:00 - 20:00	Media Centre (Donna Jones)	Llety Park Hotel
11:00 - 18:00	Rali Engage (Jayne Day)	Promenade, Aberystwyth